









# EXHIBIT 3: COOPERATIVE BOUNDARY

LEGEND

-  Cooperative Boundary Area A
-  Cooperative Boundary Area B
-  Village of Holmen
-  Town of Holland
-  Town of Onalaska
-  Parcel
-  Waterbody
-  Railroad

DATA SOURCES:  
BASE DATA PROVIDED BY LA CROSSE COUNTY.

